

# COLNE YACHT CLUB CRUISER RACE COURSE CARD 2023

Changes from 10/2023 marked: v2.0

## RACE NOTES

The courses are divided into 3 parts:- Estuary, River and Short.

For Average Lap courses boats listed below “the line” on the CYC Handicap List will sail two laps, boats listed above the line will sail one lap and their elapsed time will be doubled. An orange and white striped board will be displayed on Bateman’s Tower when average laps are in use.

Short courses may be used for Sonata class races.

Batemans Start Line: CYC will use two start lines, East & West on the Bateman’s Tower Line. The East start line is to the east of the Limit Mark (allowing for tidal drift of limit mark, its nearest point to the line). The West start line is to the west of the Limit Mark (allowing for tidal drift of limit mark, its nearest point to the line).

Batemans Finish Line: is the Bateman’s Tower line, leaving the Limit Mark (East or West) as per the start.  
Clubhouse Finish Line: Between the flagpole on the CYC Clubhouse balcony and a temporary mark on the sea wall.

Marks of the Course :

Navigation Marks:

BH = Bench Head

CB = Colne Bar

CP = Colne Point

IBH = Inner Bench Head

NE = North Eagle

Numbers = Red & Green Numerical channel marking buoys.

Colne Yacht Club marks:

LM = Limit Mark – a yellow 8 knot speed buoy, positioned approximately in the middle of the Batemans Tower Start Line in approximately 1.5m water at MLW

CVP = Sponsored by Colne Valley Properties. Yellow unlit spherical buoy approximately 0.7 nm S of Molliette Beacon in position Lat 51° 45.55’N Long 000° 59.90’E

PYF = is a yellow buoy with a black top-mark in the mouth of Pyefleet Creek

Brightlingsea Sailing Club marks:

Batemans. A blue unlit can buoy up-river of the Batemans Line

Beach = Blue unlit can buoy in approx pos: Lat 51°46.885’N Long 001° 01.580’E, or 0.2nm E of No 9.

Cocum = Blue unlit can in approx. pos: Lat 51° 46.775’N Long 001° 00.581’E or 0.4nm SW of No 8.

West Mersea Yacht Club marks:

WM6 in approx. position Lat 51° 45.74’N Long 000° 58.96’E

WM10 in approx. position Lat 51° 44.82’N Long 000° 59.41’E

Special Marks:

F1 = Yellow buoy Fishery No. 1 close to IBH

F2 = Fishery No. 2 west of the main navigation channel approximately 0.6NM SSE of No. 8 in position Lat 51° 46.363’N Long 001° 01.230’E

## Course Card for Spring Summer and Autumn Series Races

Course	Wind	Start	Marks of the course	Distance
Letter	Dirn	Line	FOR Spring, Summer and Autumn Series Races	Nautical Miles
			Estuary Courses 1 Lap	
A	N & NW	W	17 - P, IBH - S, CVP - S, WM6 - S, CP - P, 13 - P, 15 - S, FINISH	11.6
B	NE	W	8 - S, WM10 - P, IBH - P, CVP - S, 9 - P, 13 - P, 17 - S, FINISH	11.7
C	E	W	13 - S, BH - P, CB - P, NE - S, CB - S, CVP - S, 8 - P, 13 - P, FINISH	11.5
D	SE	W	13 - S, CP - S, WM6 - P, BH - P, CP - P, CVP - S, 9 - P, PYF - S, FINISH	13.1
E	S	W	13-S, BH - S, WM6 - P, WM10 - P, IBH - P, PYF - S, FINISH	11.4
F	SW	E	IBH - S, WM10 - S, WM6 - S, IBH - S, WM10 - S, IBH - P, FINISH	13.8
G	W	E	PYF - P, IBH - S, WM6 - P, BH - S, WM10 - S, IBH - P, 13 - P, 17 - P, FINISH	14.4

## Course Card for Pursuit and Cock of the River Series Races

Course Letter	Wind Dirn	Start Line	Marks for the Courses <u>Only</u> for The Cock of the River and The Pursuit Series	Distance Nautical Miles
			River Courses 2 Laps unless shortened by OOD can be used for Average Lap & Pursuit racing	
H	N & NW	W	17 - S, Beach - S, Cocum - S, 13 - P, through start/finish line	5.2 per lap
I	NE	W	15 - P, 13 - S, 8 - P, Beach - S, Cocum - S, 13 - P, through start / finish line	5.2 per lap
J	E	W	Cocum - P, Beach - P, Cocum - S, 13 - P, PYF - S, through start / finish line	5.1 per lap
K	SE	W	Beach - S, Cocum - S, 13 - P, 17 - P, through start / finish line	5.5 per lap
L	S	W	13 - S, IBH - P, 13 - P, 15 - S, through start / finish line	5.2 per lap
M	SW	E	9 - S, CVP - S, 8 - P, 13 - P, Batemans - S, through start / finish line	5.9 per lap
N	W	E	PYF - S, LM - S, Beach - S, Cocum - S, 13 - P, through start / finish line	4.8 per lap
X			A course created by the OOD, the details of which will be transmitted to competitors by vhf ch 37/M1/N1	



ESTUARY COURSES  
Wind direction N & NW

## Course A

Start West

17-P

IBH-S

CVP-S

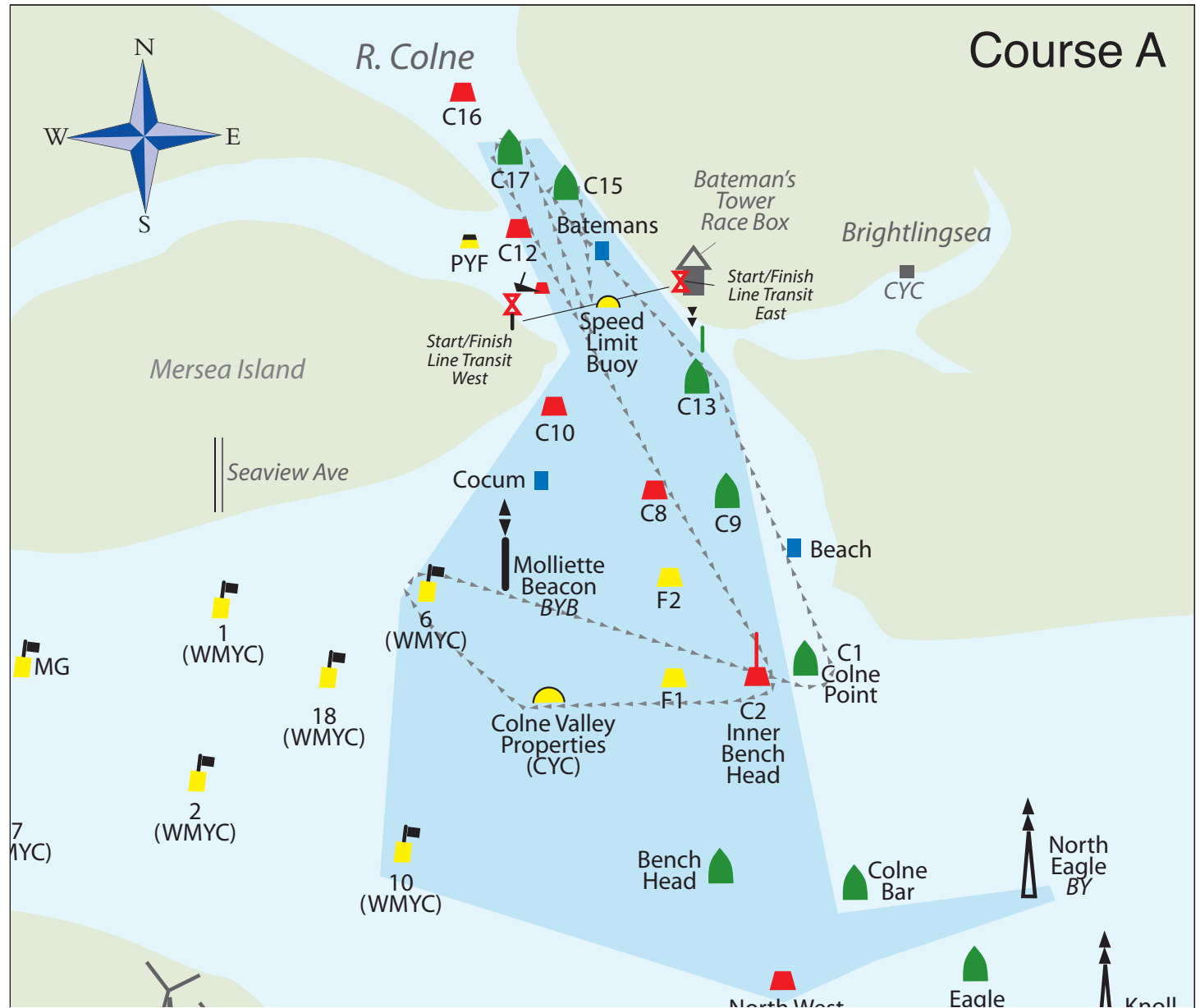
WM6-S

CP-P

13-P

15-S

FINISH



**Navigation Marks:**

- BH** = Bench Head
- CB** = Colne Bar
- CP** = Colne Point
- IBH** = Inner Bench Head
- NE** = North Eagle  
plus Red & Green numerical channel marking buoys.

**Colne Yacht Club marks:**

- LM** = Limit Mark – a yellow 8 knot speed buoy, positioned approximately in the middle of the Batemans Tower Start Line in approximately 1.5m water at MLW
- CVP** = Sponsored by Colne Valley Properties. Yellow unlit spherical buoy approximately 0.7 nm S of Molliette Beacon in position Lat 51° 45.55'N Long 000° 59.90'E
- PYF** = is a yellow buoy with a black top-mark in the mouth of Pyefleet Creek

**Brightlingsea Sailing Club marks:**

- B** = Batemans. A blue unlit can buoy up-river of the Batemans Line
- Beach** = Blue unlit can buoy in approx pos:  
Lat 51°46.885'N Long 001° 01.580'E, or 0.2nm E of No 9.
- Cocum** = Blue unlit can in approx. pos: Lat 51° 46.775'N Long 001° 00.581'E or 0.4nm SW of No 8.

**West Mersea Yacht Club marks:**

- WMYC6** in approx. position Lat 51° 45.74'N Long 000° 58.96'E
- WMYC10** in approx. position Lat 51° 44.82'N Long 000° 59.41'E

**Special Mark:**

- F1** = Yellow buoy Fishery No. 1 close to IBH. position Lat 51° 45.94'N Long 001° 01.50'E
- F2** = Yellow buoy Fishery No. 2 west of the main navigation channel approximately 0.6NM SSE of No. 8 in position Lat 51° 46.35'N Long 001° 01.26'E



COLNE YACHT CLUB

## ESTUARY COURSES

Wind direction NE

## Course B

Start West

8-S

WM10-P

IBH-P

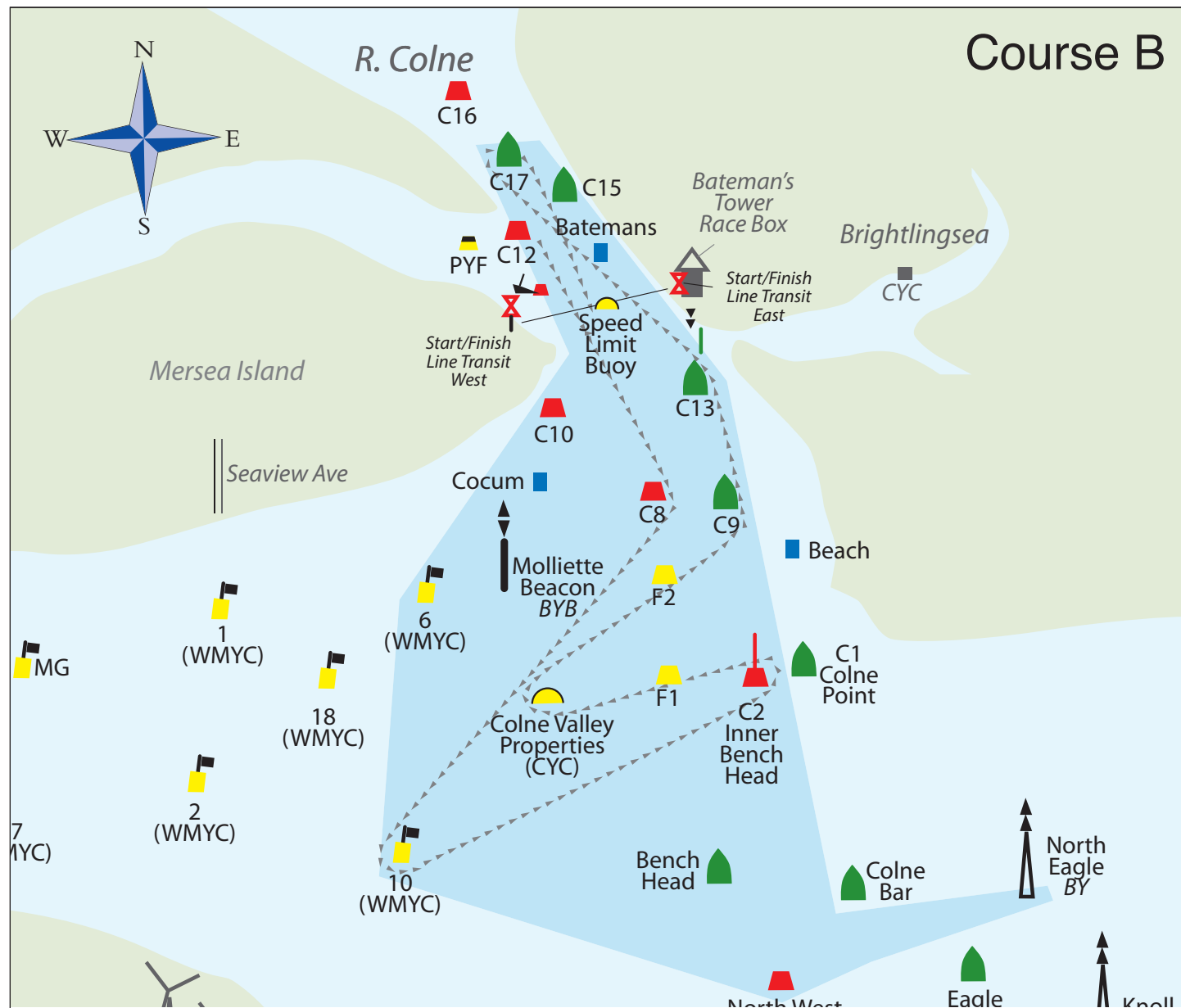
CVP-S

9-P

13-P

17-S

# FINISH



### Navigation Marks:

- BH** = Bench Head
- CB** = Colne Bar
- CP** = Colne Point
- IBH** = Inner Bench Head
- NE** = North Eagle  
plus Red & Green numerical channel marking buoys.

### Colne Yacht Club marks:

- LM** = Limit Mark – a yellow 8 knot speed buoy, positioned approximately in the middle of the Batemans Tower Start Line in approximately 1.5m water at MLW
- CVP** = Sponsored by Colne Valley Properties. Yellow unlit spherical buoy approximately 0.7 nm S of Molliette Beacon in position Lat 51° 45.55'N Long 000° 59.90'E
- PYF** = is a yellow buoy with a black top-mark in the mouth of Pyefleet Creek

### Brightlingsea Sailing Club marks:

- B** = Batemans. A blue unlit can buoy up-river of the Batemans Line
- Beach** = Blue unlit can buoy in approx pos:  
Lat 51°46.885'N Long 001° 01.580'E, or 0.2nm E of No 9.
- Cocum** = Blue unlit can in approx. pos: Lat 51° 46.775'N Long 001° 00.581'E or 0.4nm SW of No 9.

### West Mersea Yacht Club marks:

- WMYC6** in approx. position Lat 51° 45.74'N Long 000° 58.96'E
- WMYC10** in approx. position Lat 51° 44.82'N Long 000° 59.41'E

### Special Mark:

- F1** = Yellow buoy Fishery No. 1 close to IBH. position Lat 51° 45.94'N Long 001° 01.50'E
- F2** = Yellow buoy Fishery No. 2 west of the main navigation channel approximately 0.6NM SSE of No. 8 in position Lat 51° 46.35'N Long 001° 01.26'E



## ESTUARY COURSES

Wind direction E

## Course C

### Start West

13-S

BH-P

CB-P

NE-S

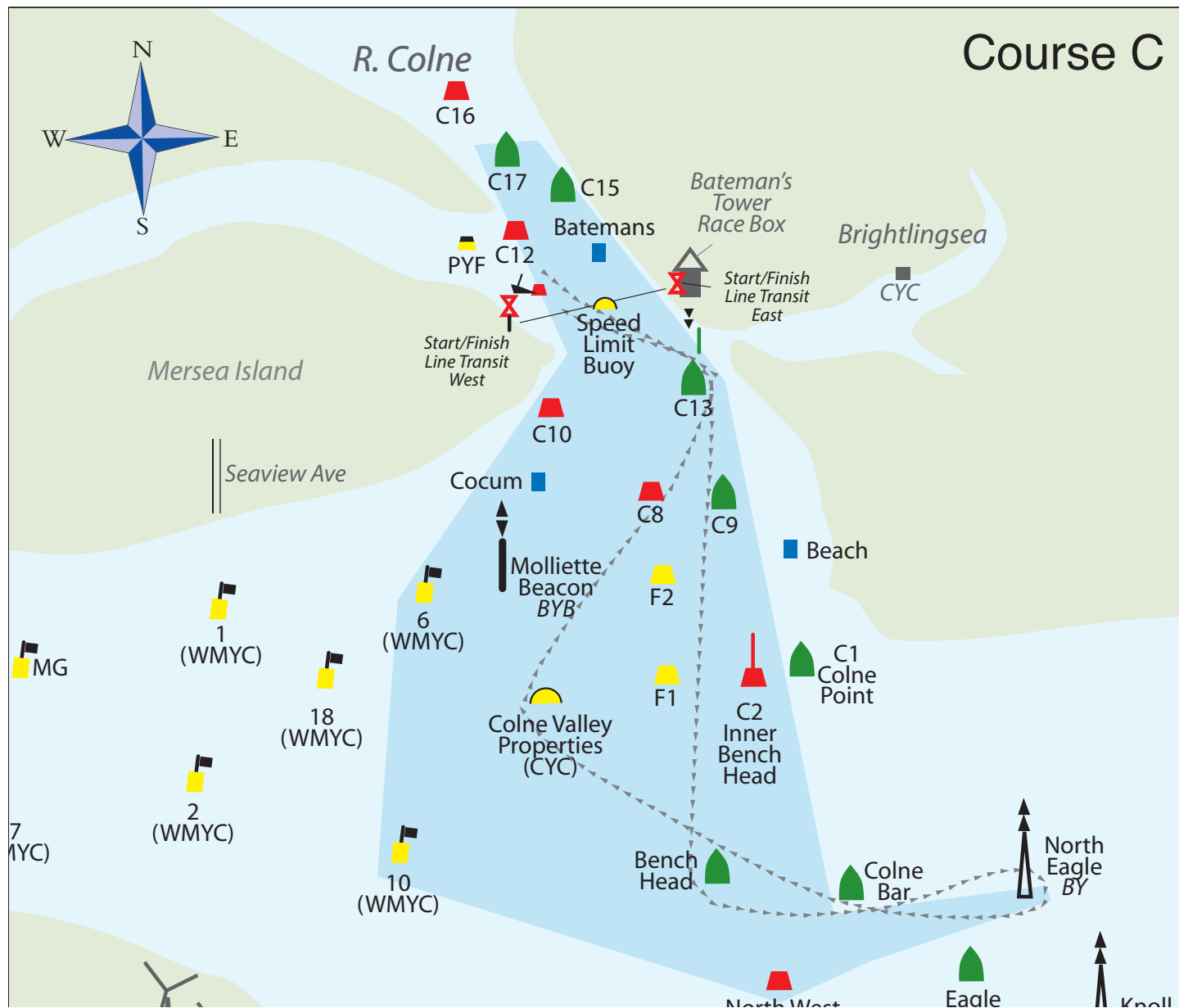
CB-S

CVP-S

8-P

13-P

# FINISH



#### Navigation Marks:

- BH** = Bench Head
- CB** = Colne Bar
- CP** = Colne Point
- IBH** = Inner Bench Head
- NE** = North Eagle plus Red & Green numerical channel marking buoys.

#### Colne Yacht Club marks:

- LM** = Limit Mark – a yellow 8 knot speed buoy, positioned approximately in the middle of the Batemans Tower Start Line in approximately 1.5m water at MLW
- CVP** = Sponsored by Colne Valley Properties. Yellow unlit spherical buoy approximately 0.7 nm S of Molliette Beacon in position Lat 51° 45.55'N Long 000° 59.90'E
- PYF** = is a yellow buoy with a black top-mark in the mouth of Pyefleet Creek

#### Brightlingsea Sailing Club marks:

- B** = Batemans. A blue unlit can buoy up-river of the Batemans Line
- Beach** = Blue unlit can buoy in approx pos: Lat 51°46.885'N Long 001° 01.580'E, or 0.2nm E of No 9.
- Cocum** = Blue unlit can in approx. pos: Lat 51° 46.775'N Long 001° 00.581'E or 0.4nm SW of No 9.

#### West Mersea Yacht Club marks:

- WMYC6** in approx. position Lat 51° 45.74'N Long 000° 58.96'E
- WMYC10** in approx. position Lat 51° 44.82'N Long 000° 59.41'E

#### Special Mark:

- F1** = Yellow buoy Fishery No. 1 close to IBH. position Lat 51° 45.94'N Long 001° 01.50'E
- F2** = Yellow buoy Fishery No. 2 west of the main navigation channel approximately 0.6NM SSE of No. 8 in position Lat 51° 46.35'N Long 001° 01.26'E



## ESTUARY COURSES

Wind direction SE

## Course D

Start West

13-S

CP-S

WM6-P

BH-P

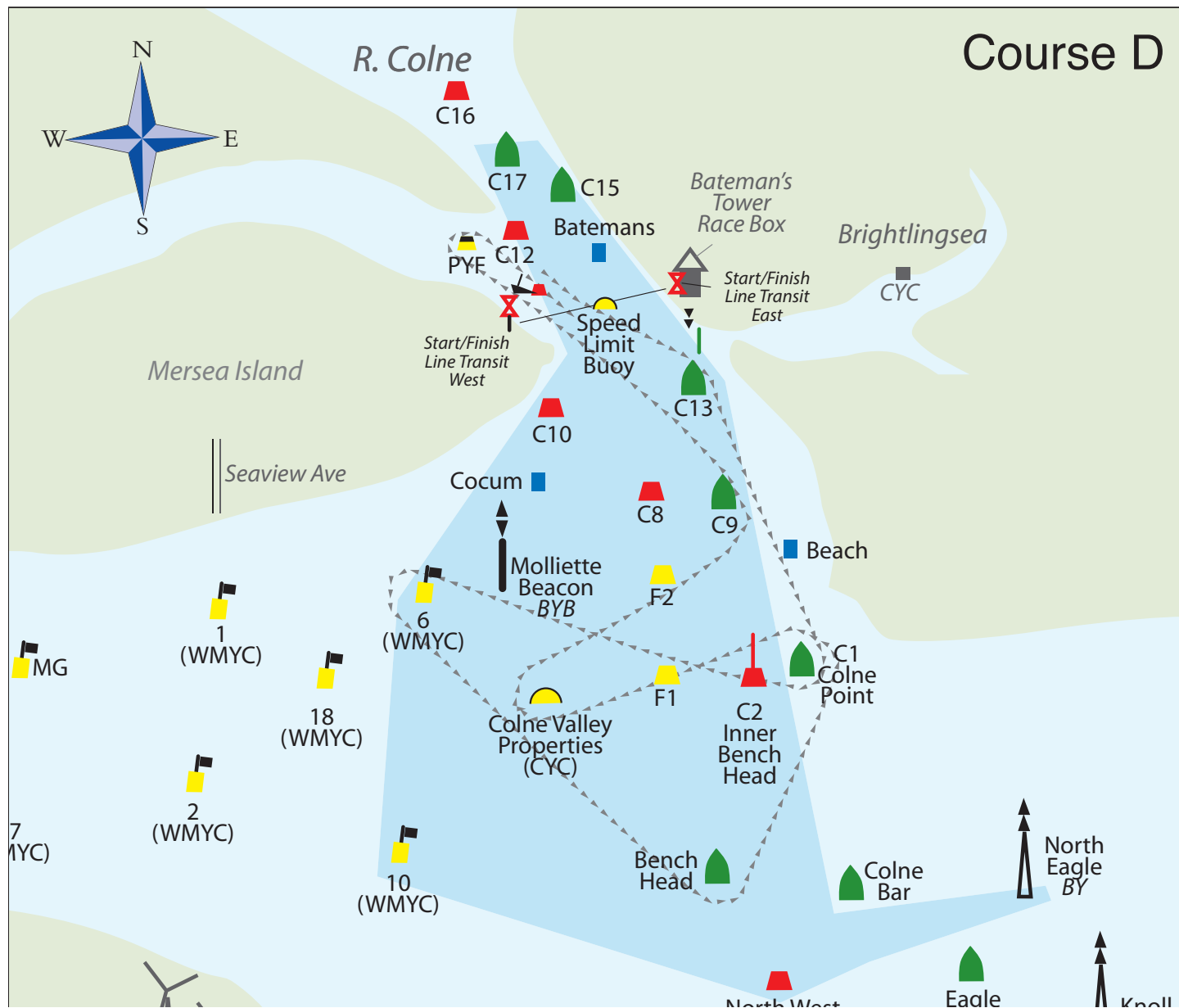
CP-P

CVP-S

9-P

PYF-S

FINISH



### Navigation Marks:

- BH** = Bench Head
- CB** = Colne Bar
- CP** = Colne Point
- IBH** = Inner Bench Head
- NE** = North Eagle  
plus Red & Green numerical channel marking buoys.

### Colne Yacht Club marks:

- LM** = Limit Mark – a yellow 8 knot speed buoy, positioned approximately in the middle of the Batemans Tower Start Line in approximately 1.5m water at MLW
- CVP** = Sponsored by Colne Valley Properties. Yellow unlit spherical buoy approximately 0.7 nm S of Molliette Beacon in position Lat 51° 45.55'N Long 000° 59.90'E
- PYF** = is a yellow buoy with a black top-mark in the mouth of Pyefleet Creek

### Brightlingsea Sailing Club marks:

- B** = Batemans. A blue unlit can buoy up-river of the Batemans Line
- Beach** = Blue unlit can buoy in approx pos:  
Lat 51°46.885'N Long 001° 01.580'E, or 0.2nm E of No 9.
- Cocum** = Blue unlit can in approx. pos: Lat 51° 46.775'N Long 001° 00.581'E or 0.4nm SW of No 8.

### West Mersea Yacht Club marks:

- WMYC6** in approx. position Lat 51° 45.74'N Long 000° 58.96'E
- WMYC10** in approx. position Lat 51° 44.82'N Long 000° 59.41'E

### Special Mark:

- F1** = Yellow buoy Fishery No. 1 close to IBH. position Lat 51° 45.94'N Long 001° 01.50'E
- F2** = Yellow buoy Fishery No. 2 west of the main navigation channel approximately 0.6NM SSE of No. 8 in position Lat 51° 46.35'N Long 001° 01.26'E



ESTUARY COURSES  
Wind direction S

## Course E

Start West

13-S

BH-S

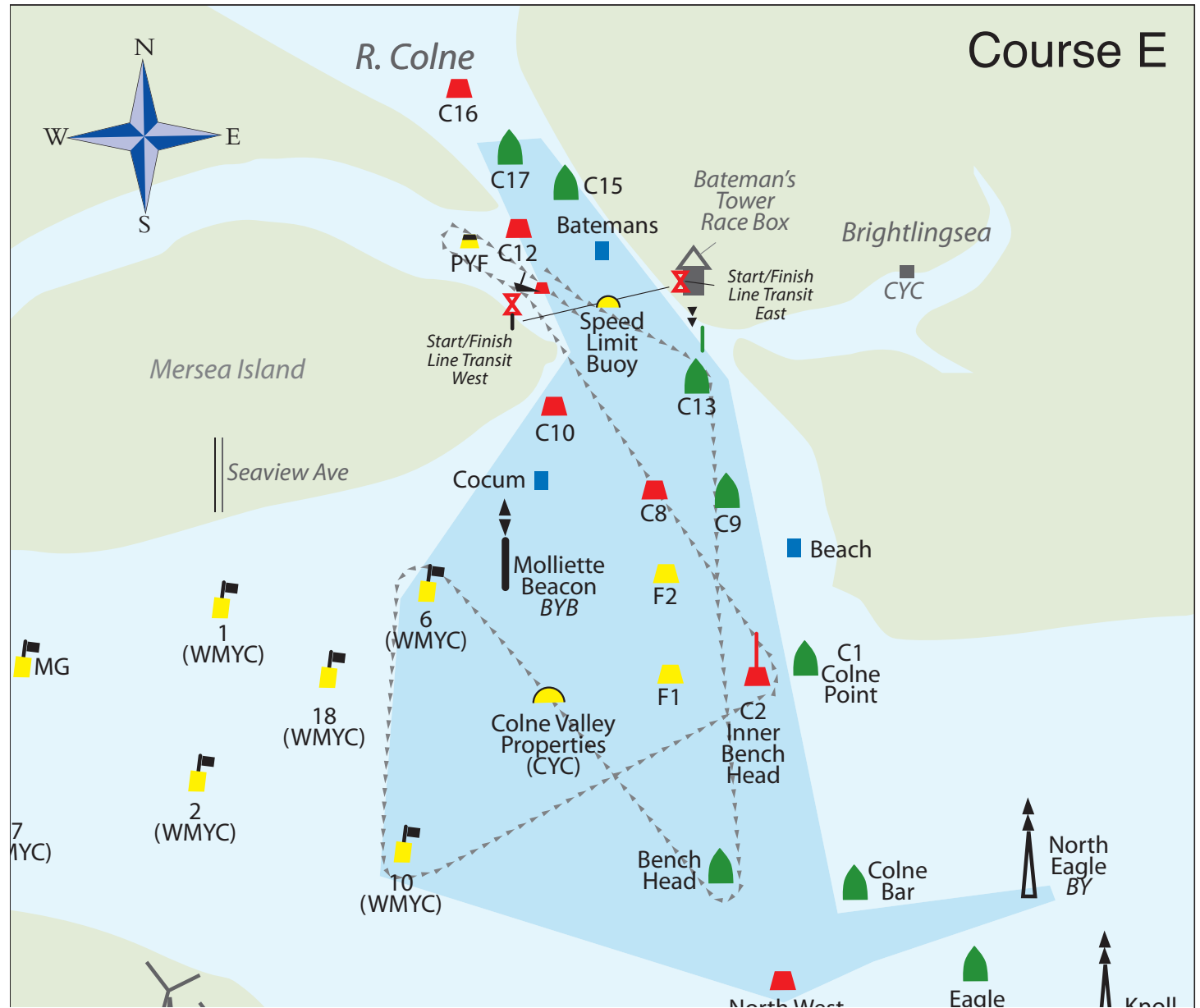
WM6-P

WM10-P

IBH-P

PYF-S

FINISH



**Navigation Marks:**

- BH = Bench Head
- CB = Colne Bar
- CP = Colne Point
- IBH = Inner Bench Head
- NE = North Eagle  
plus Red & Green numerical channel marking buoys.

**Colne Yacht Club marks:**

- LM = Limit Mark – a yellow 8 knot speed buoy, positioned approximately in the middle of the Batemans Tower Start Line in approximately 1.5m water at MLW
- CVP = Sponsored by Colne Valley Properties. Yellow unlit spherical buoy approximately 0.7 nm S of Molliette Beacon in position Lat 51° 45.55'N Long 000° 59.90'E
- PYF = is a yellow buoy with a black top-mark in the mouth of Pyefleet Creek

**Brightlingsea Sailing Club marks:**

- B = Batemans. A blue unlit can buoy up-river of the Batemans Line
- Beach = Blue unlit can buoy in approx pos:  
Lat 51°46.885'N Long 001° 01.580'E, or 0.2nm E of No 9.
- Cocum = Blue unlit can in approx. pos: Lat 51° 46.775'N Long 001° 00.581'E or 0.4nm SW of No 8.

**West Mersea Yacht Club marks:**

- WMYC6 in approx. position Lat 51° 45.74'N Long 000° 58.96'E
- WMYC10 in approx. position Lat 51° 44.82'N Long 000° 59.41'E

**Special Mark:**

- F1 = Yellow buoy Fishery No. 1 close to IBH. position Lat 51° 45.94'N Long 001° 01.50'E
- F2 = Yellow buoy Fishery No. 2 west of the main navigation channel approximately 0.6NM SSE of No. 8 in position Lat 51° 46.35'N Long 001° 01.26'E





ESTUARY COURSES  
Wind direction SW

# Course F

Start East

IBH-S

WM10-S

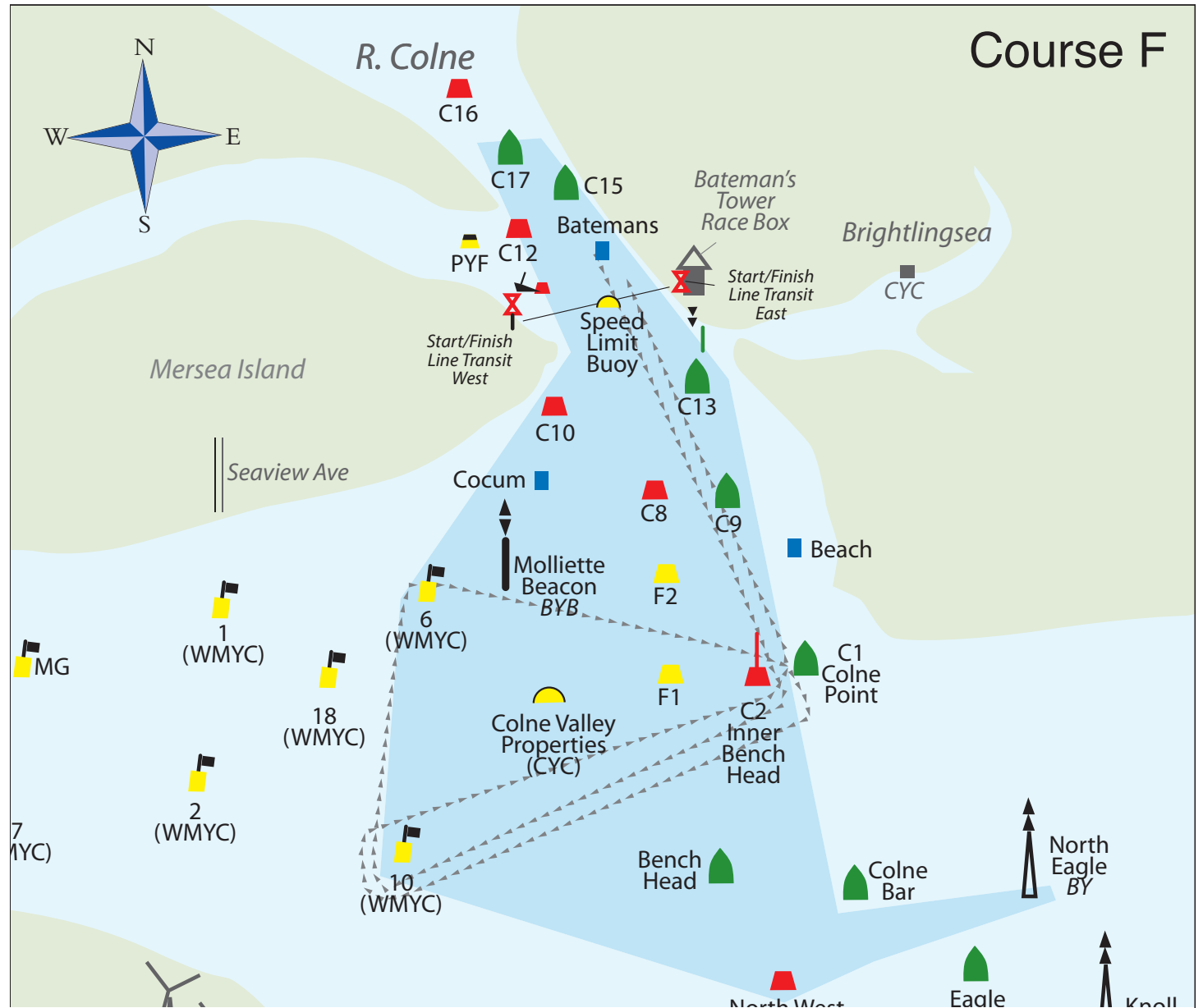
WM6-S

IBH-S

WM10-S

IBH-P

FINISH



**Navigation Marks:**

- BH = Bench Head
- CB = Colne Bar
- CP = Colne Point
- IBH = Inner Bench Head
- NE = North Eagle plus Red & Green numerical channel marking buoys.

**Colne Yacht Club marks:**

- LM = Limit Mark – a yellow 8 knot speed buoy, positioned approximately in the middle of the Batemans Tower Start Line in approximately 1.5m water at MLW
- CVP = Sponsored by Colne Valley Properties. Yellow unlit spherical buoy approximately 0.7 nm S of Molliette Beacon in position Lat 51° 45.55'N Long 000° 59.90'E
- PYF = is a yellow buoy with a black top-mark in the mouth of Pyefleet Creek

**Brightlingsea Sailing Club marks:**

- B = Batemans. A blue unlit can buoy up-river of the Batemans Line
- Beach = Blue unlit can buoy in approx pos: Lat 51°46.885'N Long 001° 01.580'E, or 0.2nm E of No 9.
- Cocum = Blue unlit can in approx. pos: Lat 51° 46.775'N Long 001° 00.581'E or 0.4nm SW of No 8.

**West Mersea Yacht Club marks:**

- WMYC6 in approx. position Lat 51° 45.74'N Long 000° 58.96'E
- WMYC10 in approx. position Lat 51° 44.82'N Long 000° 59.41'E

**Special Mark:**

- F1 = Yellow buoy Fishery No. 1 close to IBH. position Lat 51° 45.94'N Long 001° 01.50'E
- F2 = Yellow buoy Fishery No. 2 west of the main navigation channel approximately 0.6NM SSE of No. 8 in position Lat 51° 46.35'N Long 001° 01.26'E



ESTUARY COURSES  
Wind direction W

# Course G

Start East

PYF-P

IBH-S

WM6-P

BH-S

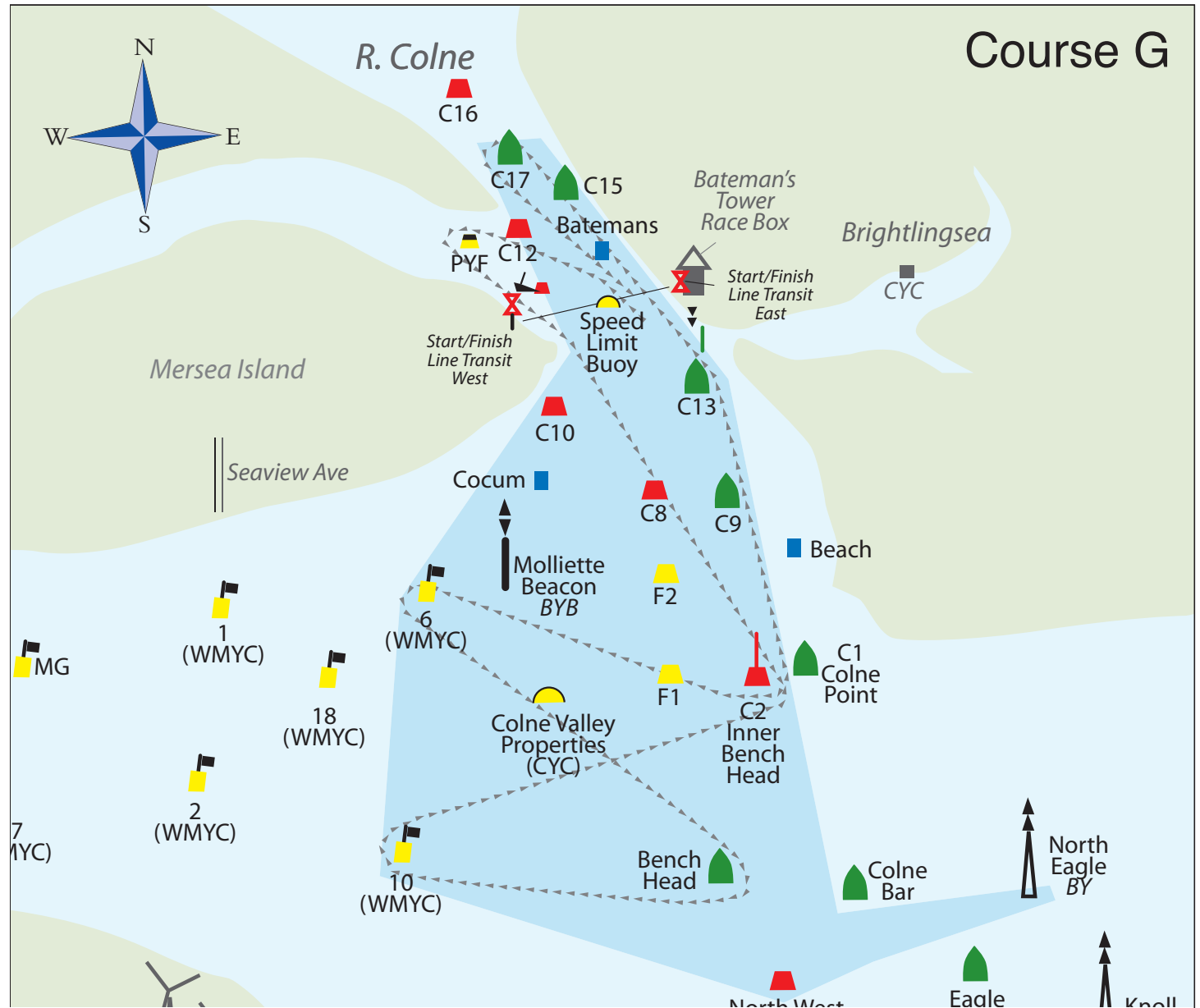
WM10-S

IBH-P

13-P

17-P

# FINISH



**Navigation Marks:**

- BH = Bench Head
- CB = Colne Bar
- CP = Colne Point
- IBH = Inner Bench Head
- NE = North Eagle plus Red & Green numerical channel marking buoys.

**Colne Yacht Club marks:**

- LM = Limit Mark – a yellow 8 knot speed buoy, positioned approximately in the middle of the Batemans Tower Start Line in approximately 1.5m water at MLW
- CVP = Sponsored by Colne Valley Properties. Yellow unlit spherical buoy approximately 0.7 nm S of Molliette Beacon in position Lat 51° 45.55'N Long 000° 59.90'E
- PYF = is a yellow buoy with a black top-mark in the mouth of Pyefleet Creek

**Brightlingsea Sailing Club marks:**

- B = Batemans. A blue unlit can buoy up-river of the Batemans Line
- Beach = Blue unlit can buoy in approx pos: Lat 51°46.885'N Long 001° 01.580'E, or 0.2nm E of No 9.
- Cocum = Blue unlit can in approx. pos: Lat 51° 46.775'N Long 001° 00.581'E or 0.4nm SW of No 8.

**West Mersea Yacht Club marks:**

- WMYC6 in approx. position Lat 51° 45.74'N Long 000° 58.96'E
- WMYC10 in approx. position Lat 51° 44.82'N Long 000° 59.41'E

**Special Mark:**

- F1 = Yellow buoy Fishery No. 1 close to IBH. position Lat 51° 45.94'N Long 001° 01.50'E
- F2 = Yellow buoy Fishery No. 2 west of the main navigation channel approximately 0.6NM SSE of No. 8 in position Lat 51° 46.35'N Long 001° 01.26'E



RIVER COURSES - CAN BE USED FOR  
AVERAGE LAP & PURSUIT RACING

Wind direction N & NW

## Course H

Start West

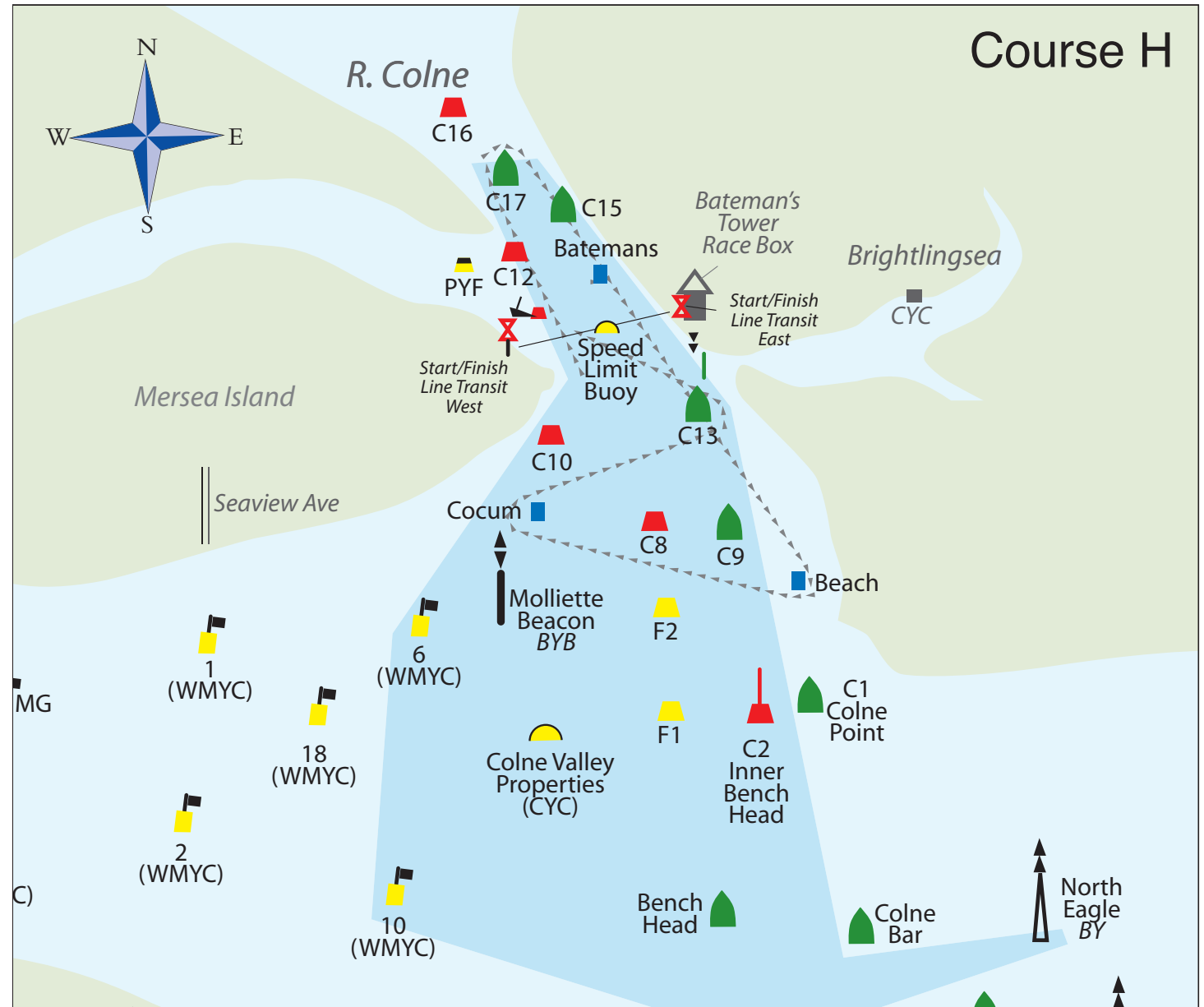
17-S

BEACH-S

COCUM-S

13-P

THROUGH  
START / FINISH LINE



**Navigation Marks:**

- BH = Bench Head
- CB = Colne Bar
- CP = Colne Point
- IBH = Inner Bench Head
- NE = North Eagle plus Red & Green numerical channel marking buoys.

**Colne Yacht Club marks:**

- LM = Limit Mark – a yellow 8 knot speed buoy, positioned approximately in the middle of the Batemans Tower Start Line in approximately 1.5m water at MLW
- CVP = Sponsored by Colne Valley Properties. Yellow unlit spherical buoy approximately 0.7 nm S of Molliette Beacon in position Lat 51° 45.55'N Long 000° 59.90'E
- PYF = is a yellow buoy with a black top-mark in the mouth of Pyefleet Creek

**Brightlingsea Sailing Club marks:**

- B = Batemans. A blue unlit can buoy up-river of the Batemans Line
- Beach = Blue unlit can buoy in approx pos: Lat 51°46.885'N Long 001° 01.580'E, or 0.2nm E of No 9.
- Cocum = Blue unlit can in approx. pos: Lat 51° 46.775'N Long 001° 00.581'E or 0.4nm SW of No 8.

**West Mersea Yacht Club marks:**

- WMYC6 in approx. position Lat 51° 45.74'N Long 000° 58.96'E
- WMYC10 in approx. position Lat 51° 44.82'N Long 000° 59.41'E

**Special Mark:**

- F1 = Yellow buoy Fishery No. 1 close to IBH. position Lat 51° 45.94'N Long 001° 01.50'E
- F2 = Yellow buoy Fishery No. 2 west of the main navigation channel approximately 0.6NM SSE of No. 8 in position Lat 51° 46.35'N Long 001° 01.26'E



RIVER COURSES - CAN BE USED FOR  
AVERAGE LAP & PURSUIT RACING  
Wind direction NE

## Course I

Start West

15-P

13-S

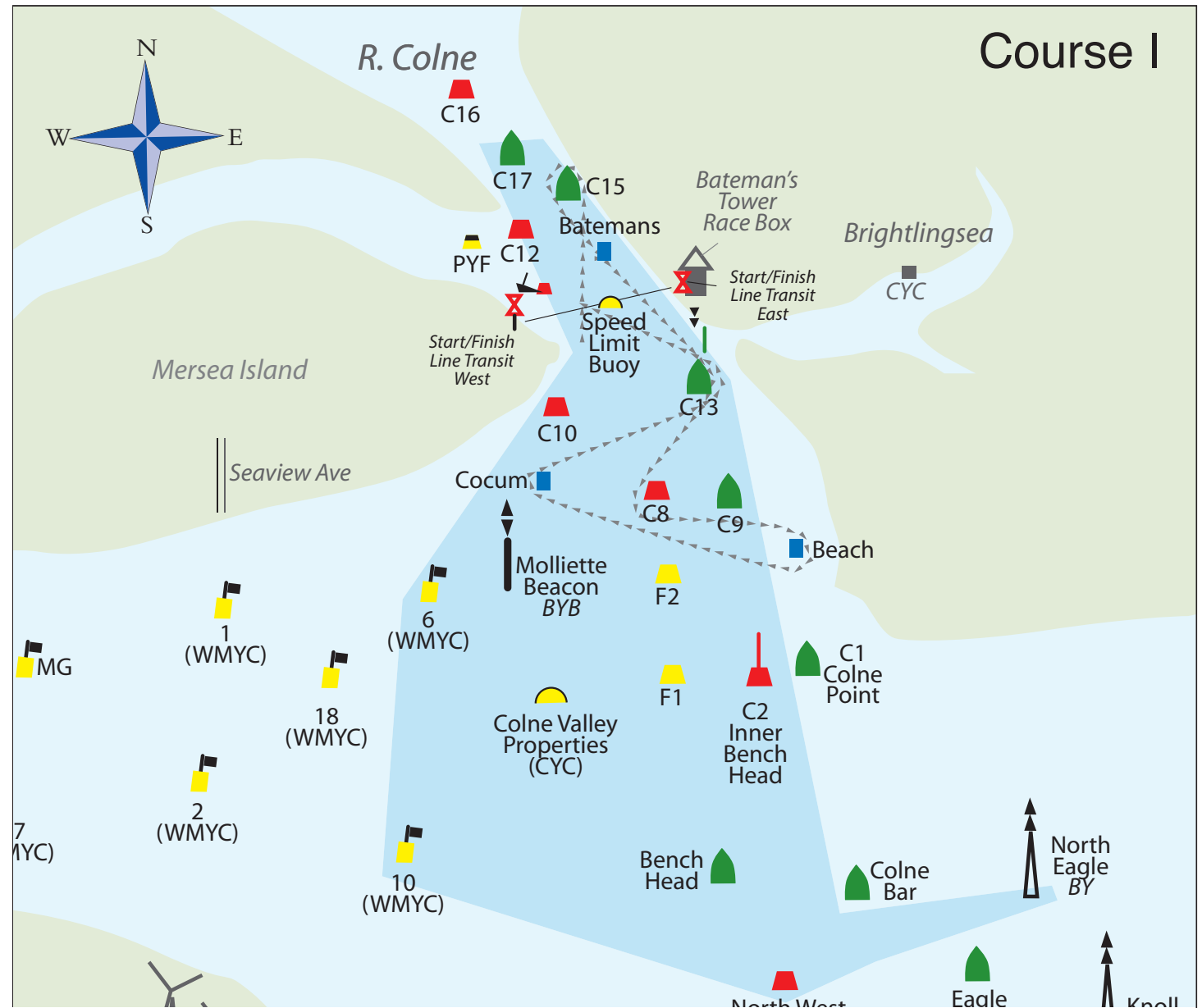
8-P

BEACH-S

COCUM-S

13-P

# THROUGH START / FINISH LINE



### Navigation Marks:

- BH = Bench Head
- CB = Colne Bar
- CP = Colne Point
- IBH = Inner Bench Head
- NE = North Eagle
- plus Red & Green numerical channel marking buoys.

### Colne Yacht Club marks:

- LM = Limit Mark – a yellow 8 knot speed buoy, positioned approximately in the middle of the Batemans Tower Start Line in approximately 1.5m water at MLW
- CVP = Sponsored by Colne Valley Properties. Yellow unlit spherical buoy approximately 0.7 nm S of Molliette Beacon in position Lat 51° 45.55'N Long 000° 59.90'E
- PYF = is a yellow buoy with a black top-mark in the mouth of Pyefleet Creek

### Brightlingsea Sailing Club marks:

- B = Batemans. A blue unlit can buoy up-river of the Batemans Line
- Beach = Blue unlit can buoy in approx pos: Lat 51°46.885'N Long 001° 01.580'E, or 0.2nm E of No 9.
- Cocum = Blue unlit can in approx. pos: Lat 51° 46.775'N Long 001° 00.581'E or 0.4nm SW of No 8.

### West Mersea Yacht Club marks:

- WMYC6 in approx. position Lat 51° 45.74'N Long 000° 58.96'E
- WMYC10 in approx. position Lat 51° 44.82'N Long 000° 59.41'E

### Special Mark:

- F1 = Yellow buoy Fishery No. 1 close to IBH. position Lat 51° 45.94'N Long 001° 01.50'E
- F2 = Yellow buoy Fishery No. 2 west of the main navigation channel approximately 0.6NM SSE of No. 8 in position Lat 51° 46.35'N Long 001° 01.26'E



RIVER COURSES - CAN BE USED FOR  
AVERAGE LAP & PURSUIT RACING

Wind direction E

## Course J

Start West

COCUM-P

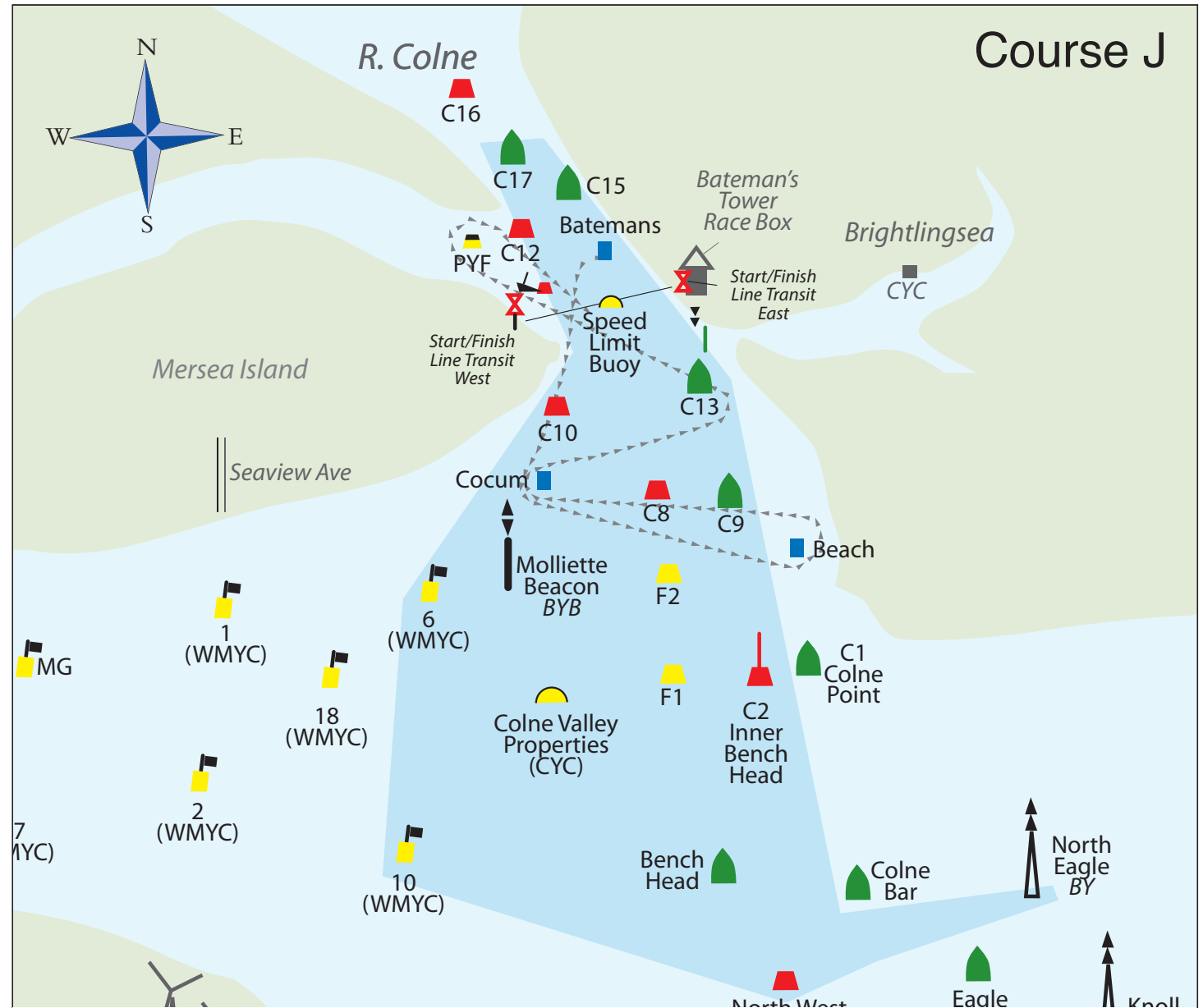
BEACH-P

COCUM-S

13-P

PYF-S

# THROUGH START / FINISH LINE



#### Navigation Marks:

- BH = Bench Head
- CB = Colne Bar
- CP = Colne Point
- IBH = Inner Bench Head
- NE = North Eagle  
plus Red & Green numerical channel marking buoys.

#### Colne Yacht Club marks:

- LM = Limit Mark – a yellow 8 knot speed buoy, positioned approximately in the middle of the Batemans Tower Start Line in approximately 1.5m water at MLW
- CVP = Sponsored by Colne Valley Properties. Yellow unlit spherical buoy approximately 0.7 nm S of Molliette Beacon in position Lat 51° 45.55'N Long 000° 59.90'E
- PYF = is a yellow buoy with a black top-mark in the mouth of Pyefleet Creek

#### Brightlingsea Sailing Club marks:

- B = Batemans. A blue unlit can buoy up-river of the Batemans Line
- Beach = Blue unlit can buoy in approx pos:  
Lat 51°46.885'N Long 001° 01.580'E, or 0.2nm E of No 9.
- Cocum = Blue unlit can in approx. pos: Lat 51° 46.775'N Long 001° 00.581'E or 0.4nm SW of No 9.

#### West Mersea Yacht Club marks:

- WMYC6 in approx. position Lat 51° 45.74'N Long 000° 58.96'E
- WMYC10 in approx. position Lat 51° 44.82'N Long 000° 59.41'E

#### Special Mark:

- F1 = Yellow buoy Fishery No. 1 close to IBH. position Lat 51° 45.94'N Long 001° 01.50'E
- F2 = Yellow buoy Fishery No. 2 west of the main navigation channel approximately 0.6NM SSE of No. 8 in position Lat 51° 46.35'N Long 001° 01.26'E



RIVER COURSES - CAN BE USED FOR  
AVERAGE LAP & PURSUIT RACING

Wind direction SE

## Course K

Start West

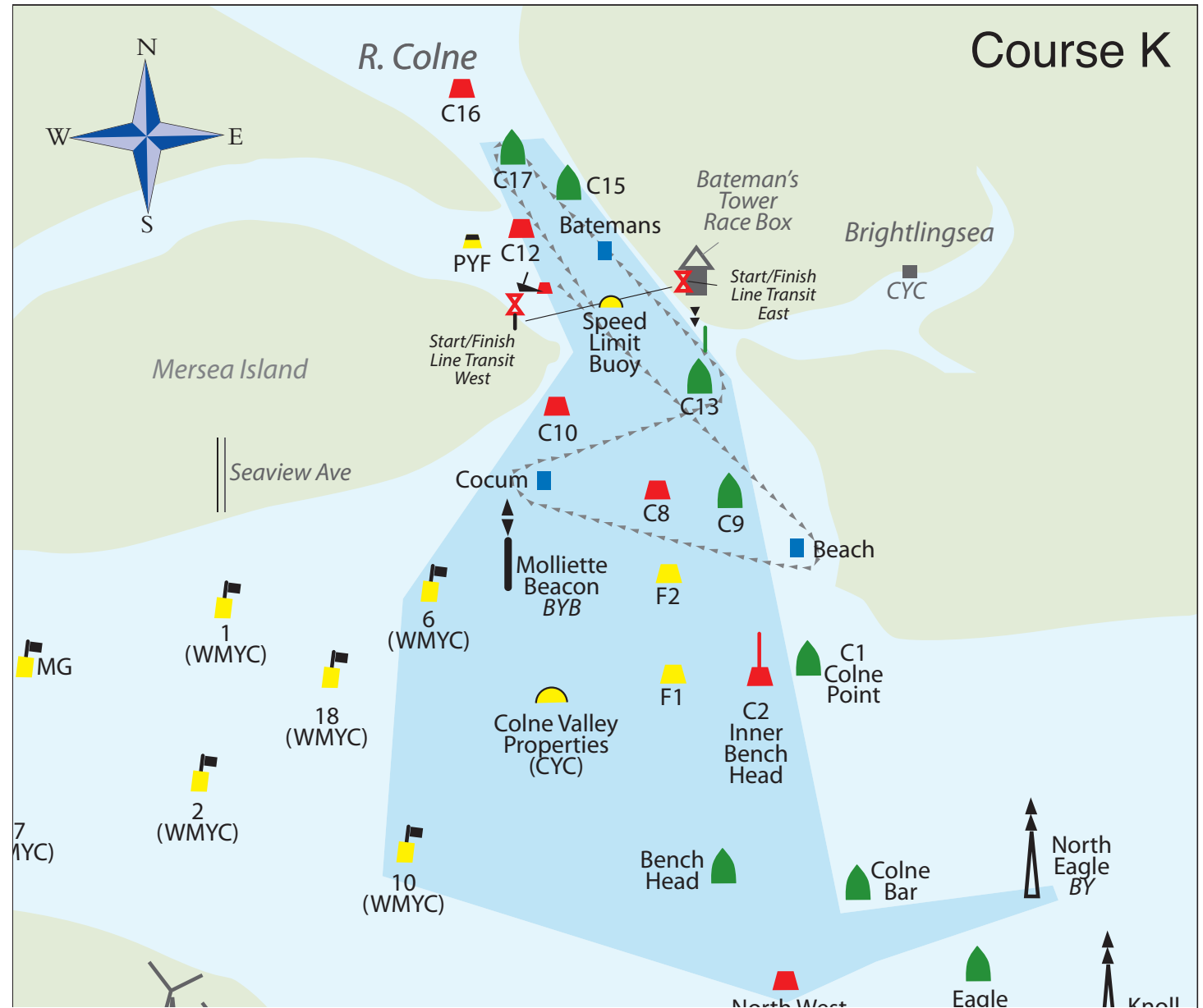
BEACH-S

COCUM-S

13-P

17-P

THROUGH  
START / FINISH LINE



**Navigation Marks:**

- BH** = Bench Head
- CB** = Colne Bar
- CP** = Colne Point
- IBH** = Inner Bench Head
- NE** = North Eagle  
plus Red & Green numerical channel marking buoys.

**Colne Yacht Club marks:**

- LM** = Limit Mark – a yellow 8 knot speed buoy, positioned approximately in the middle of the Batemans Tower Start Line in approximately 1.5m water at MLW
- CVP** = Sponsored by Colne Valley Properties. Yellow unlit spherical buoy approximately 0.7 nm S of Molliette Beacon in position Lat 51° 45.55'N Long 000° 59.90'E
- PYF** = is a yellow buoy with a black top-mark in the mouth of Pyefleet Creek

**Brightlingsea Sailing Club marks:**

- B** = Batemans. A blue unlit can buoy up-river of the Batemans Line
- Beach** = Blue unlit can buoy in approx pos:  
Lat 51°46.885'N Long 001° 01.580'E, or 0.2nm E of No 9.
- Cocum** = Blue unlit can in approx. pos: Lat 51° 46.775'N Long 001° 00.581'E or 0.4nm SW of No 8.

**West Mersea Yacht Club marks:**

- WMYC6** in approx. position Lat 51° 45.74'N Long 000° 58.96'E
- WMYC10** in approx. position Lat 51° 44.82'N Long 000° 59.41'E

**Special Mark:**

- F1** = Yellow buoy Fishery No. 1 close to IBH. position Lat 51° 45.94'N Long 001° 01.50'E
- F2** = Yellow buoy Fishery No. 2 west of the main navigation channel approximately 0.6NM SSE of No. 8 in position Lat 51° 46.35'N Long 001° 01.26'E



RIVER COURSES - CAN BE USED FOR  
AVERAGE LAP & PURSUIT RACING

Wind direction S

## Course L

Start West

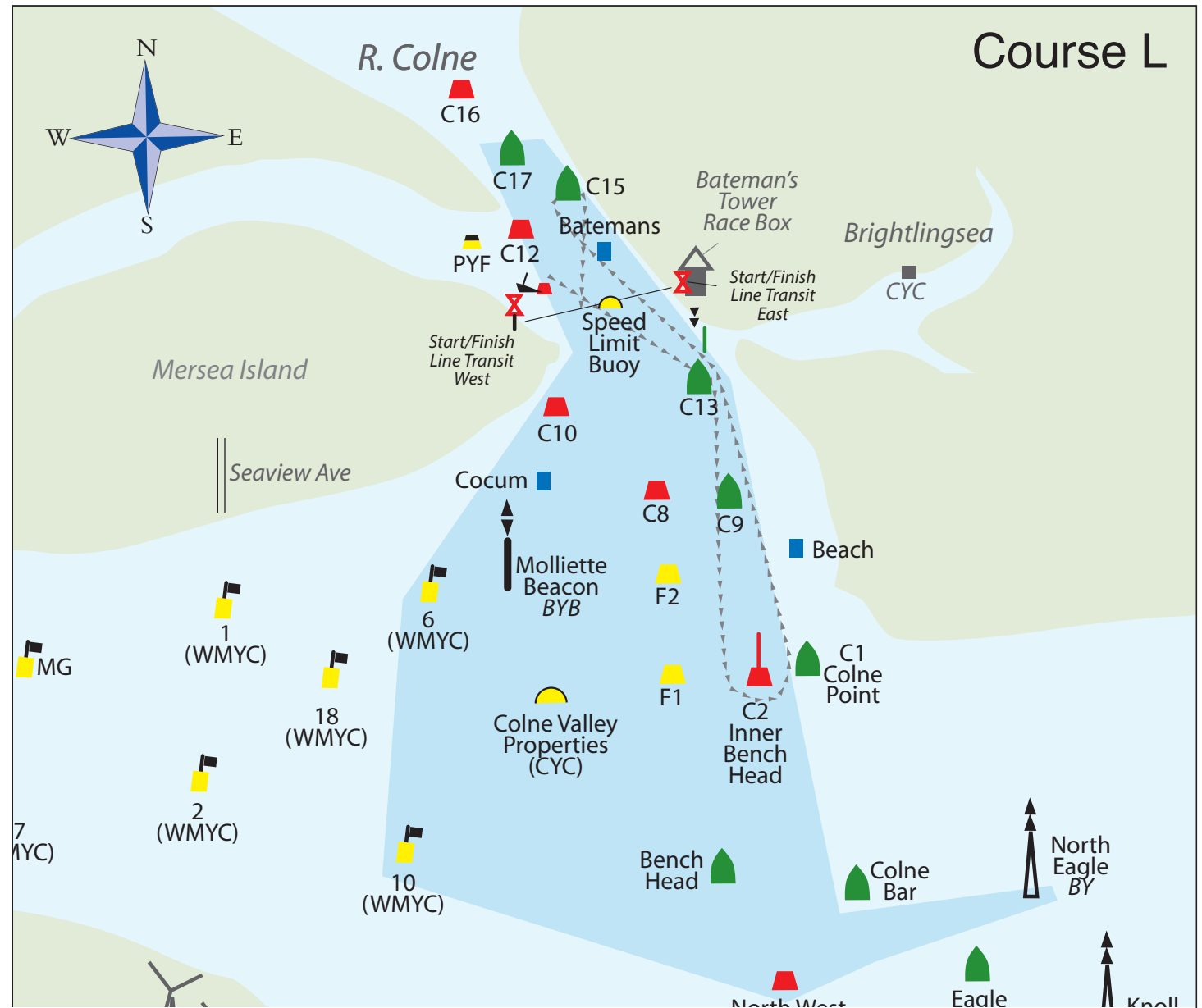
13-S

IBH-P

13-P

15-S

THROUGH  
START / FINISH LINE



**Navigation Marks:**

- BH** = Bench Head
- CB** = Colne Bar
- CP** = Colne Point
- IBH** = Inner Bench Head
- NE** = North Eagle  
plus Red & Green numerical channel marking buoys.

**Colne Yacht Club marks:**

- LM** = Limit Mark – a yellow 8 knot speed buoy, positioned approximately in the middle of the Batemans Tower Start Line in approximately 1.5m water at MLW
- CVP** = Sponsored by Colne Valley Properties. Yellow unlit spherical buoy approximately 0.7 nm S of Molliette Beacon in position Lat 51° 45.55'N Long 000° 59.90'E
- PYF** = is a yellow buoy with a black top-mark in the mouth of Pyefleet Creek

**Brightlingsea Sailing Club marks:**

- B** = Batemans. A blue unlit can buoy up-river of the Batemans Line
- Beach** = Blue unlit can buoy in approx pos:  
Lat 51°46.885'N Long 001° 01.580'E, or 0.2nm E of No 9.
- Cocum** = Blue unlit can in approx. pos: Lat 51° 46.775'N Long 001° 00.581'E or 0.4nm SW of No 8.

**West Mersea Yacht Club marks:**

- WMYC6** in approx. position Lat 51° 45.74'N Long 000° 58.96'E
- WMYC10** in approx. position Lat 51° 44.82'N Long 000° 59.41'E

**Special Mark:**

- F1** = Yellow buoy Fishery No. 1 close to IBH. position Lat 51° 45.94'N Long 001° 01.50'E
- F2** = Yellow buoy Fishery No. 2 west of the main navigation channel approximately 0.6NM SSE of No. 8 in position Lat 51° 46.35'N Long 001° 01.26'E



RIVER COURSES - CAN BE USED FOR  
AVERAGE LAP & PURSUIT RACINGX 1

Wind direction SW

## Course M

Start East

9-S

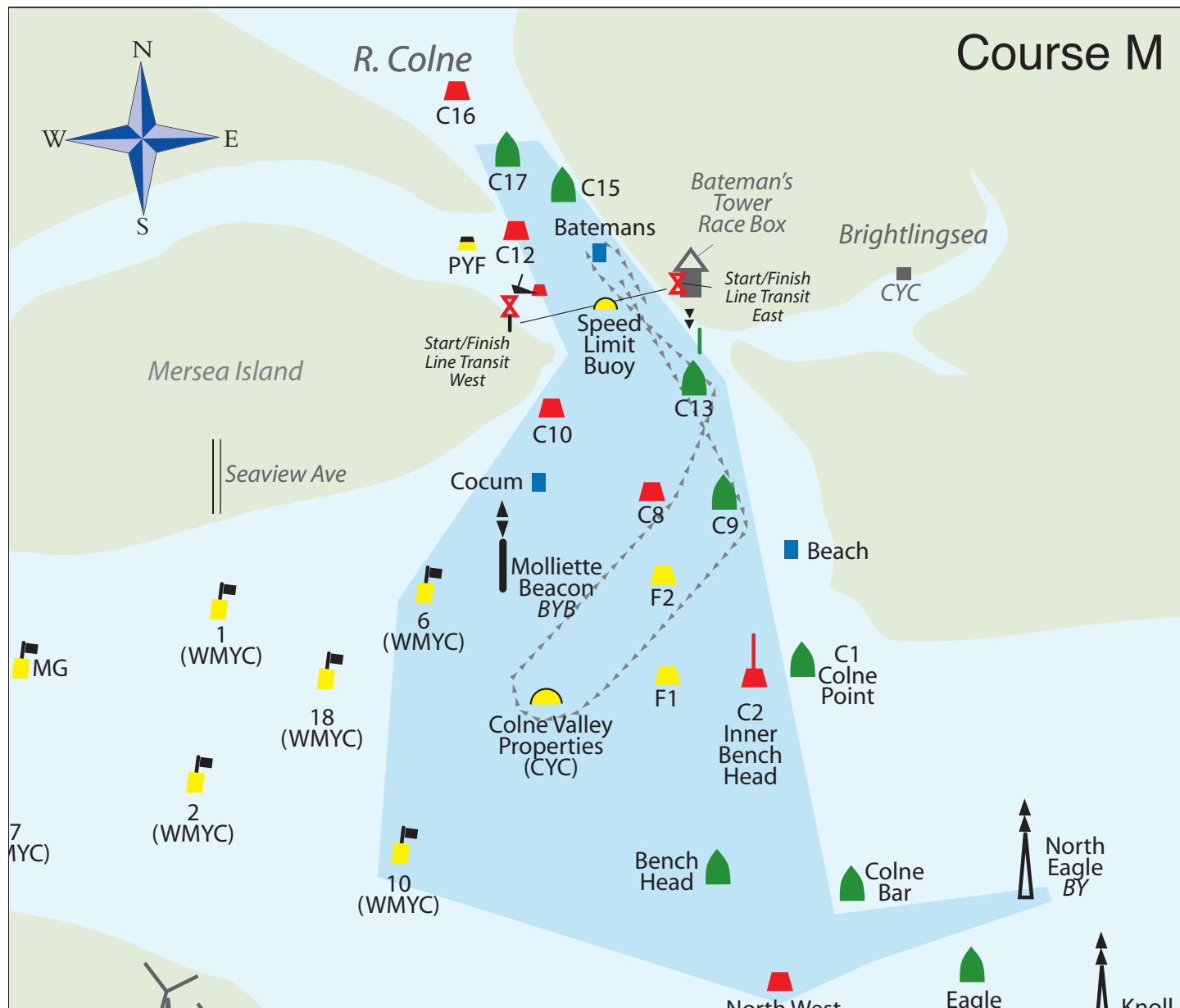
CVP-S

8-P

13-P

B-S

# THROUGH START / FINISH LINE



#### Navigation Marks:

- BH = Bench Head
- CB = Colne Bar
- CP = Colne Point
- IBH = Inner Bench Head
- NE = North Eagle plus Red & Green numerical channel marking buoys.

#### Colne Yacht Club marks:

- LM = Limit Mark – a yellow 8 knot speed buoy, positioned approximately in the middle of the Batemans Tower Start Line in approximately 1.5m water at MLW
- CVP = Sponsored by Colne Valley Properties. Yellow unlit spherical buoy approximately 0.7 nm S of Molliette Beacon in position Lat 51° 45.55'N Long 000° 59.90'E
- PYF = is a yellow buoy with a black top-mark in the mouth of Pyefleet Creek

#### Brightlingsea Sailing Club marks:

- B = Batemans. A blue unlit can buoy up-river of the Batemans Line
- Beach = Blue unlit can buoy in approx pos: Lat 51°46.885'N Long 001° 01.580'E, or 0.2nm E of No 9.
- Cocum = Blue unlit can in approx. pos: Lat 51° 46.775'N Long 001° 00.581'E or 0.4nm SW of No 8.

#### West Mersea Yacht Club marks:

- WMYC6 in approx. position Lat 51° 45.74'N Long 000° 58.96'E
- WMYC10 in approx. position Lat 51° 44.82'N Long 000° 59.41'E

#### Special Mark:

- F1 = Yellow buoy Fishery No. 1 close to IBH. position Lat 51° 45.94'N Long 001° 01.50'E
- F2 = Yellow buoy Fishery No. 2 west of the main navigation channel approximately 0.6NM SSE of No. 8 in position Lat 51° 46.35'N Long 001° 01.26'E





RIVER COURSES - CAN BE USED FOR  
AVERAGE LAP & PURSUIT RACING

Wind direction W

## Course N

Start East

PYF-S

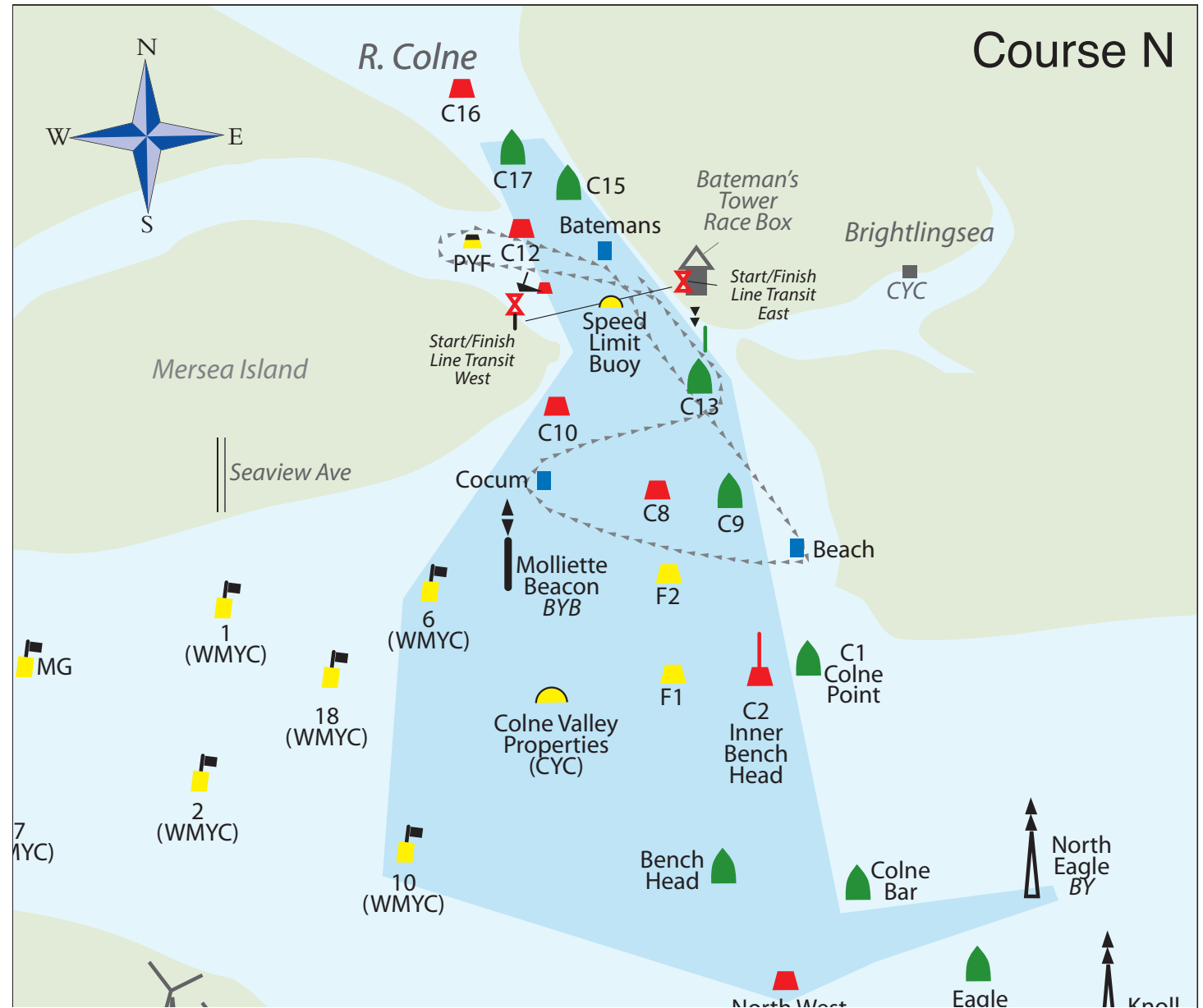
LM-S

BEACH-S

COCUM-S

13-P

THROUGH  
START / FINISH LINE



**Navigation Marks:**

- BH = Bench Head
- CB = Colne Bar
- CP = Colne Point
- IBH = Inner Bench Head
- NE = North Eagle plus Red & Green numerical channel marking buoys.

**Colne Yacht Club marks:**

- LM = Limit Mark – a yellow 8 knot speed buoy, positioned approximately in the middle of the Batemans Tower Start Line in approximately 1.5m water at MLW
- CVP = Sponsored by Colne Valley Properties. Yellow unlit spherical buoy approximately 0.7 nm S of Molliette Beacon in position Lat 51° 45.55'N Long 000° 59.90'E
- PYF = is a yellow buoy with a black top-mark in the mouth of Pyefleet Creek

**Brightlingsea Sailing Club marks:**

- B = Batemans. A blue unlit can buoy up-river of the Batemans Line
- Beach = Blue unlit can buoy in approx pos: Lat 51°46.885'N Long 001° 01.580'E, or 0.2nm E of No 9.
- Cocum = Blue unlit can in approx. pos: Lat 51° 46.775'N Long 001° 00.581'E or 0.4nm SW of No 8.

**West Mersea Yacht Club marks:**

- WMYC6 in approx. position Lat 51° 45.74'N Long 000° 58.96'E
- WMYC10 in approx. position Lat 51° 44.82'N Long 000° 59.41'E

**Special Mark:**

- F1 = Yellow buoy Fishery No. 1 close to IBH. position Lat 51° 45.94'N Long 001° 01.50'E
- F2 = Yellow buoy Fishery No. 2 west of the main navigation channel approximately 0.6NM SSE of No. 8 in position Lat 51° 46.35'N Long 001° 01.26'E